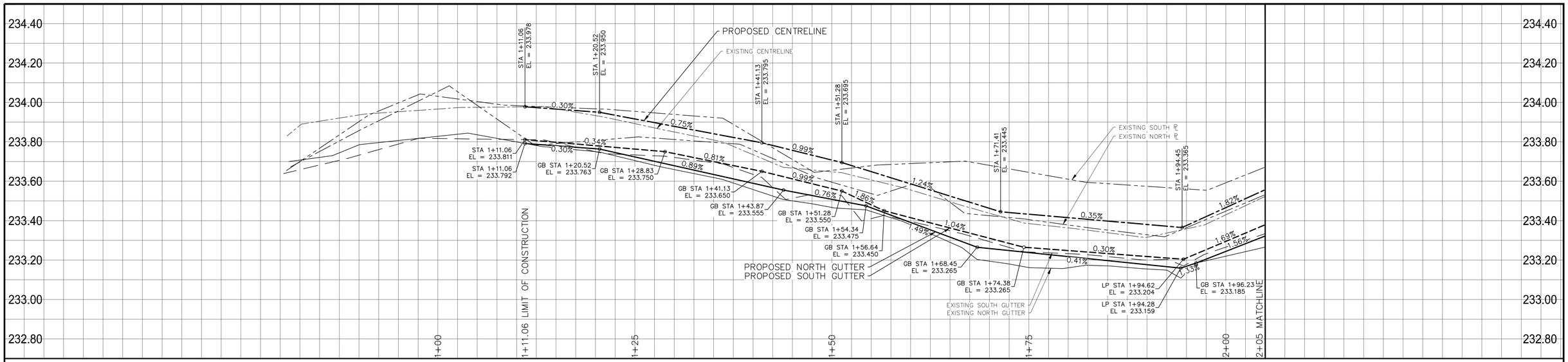

ELLICE AVENUE

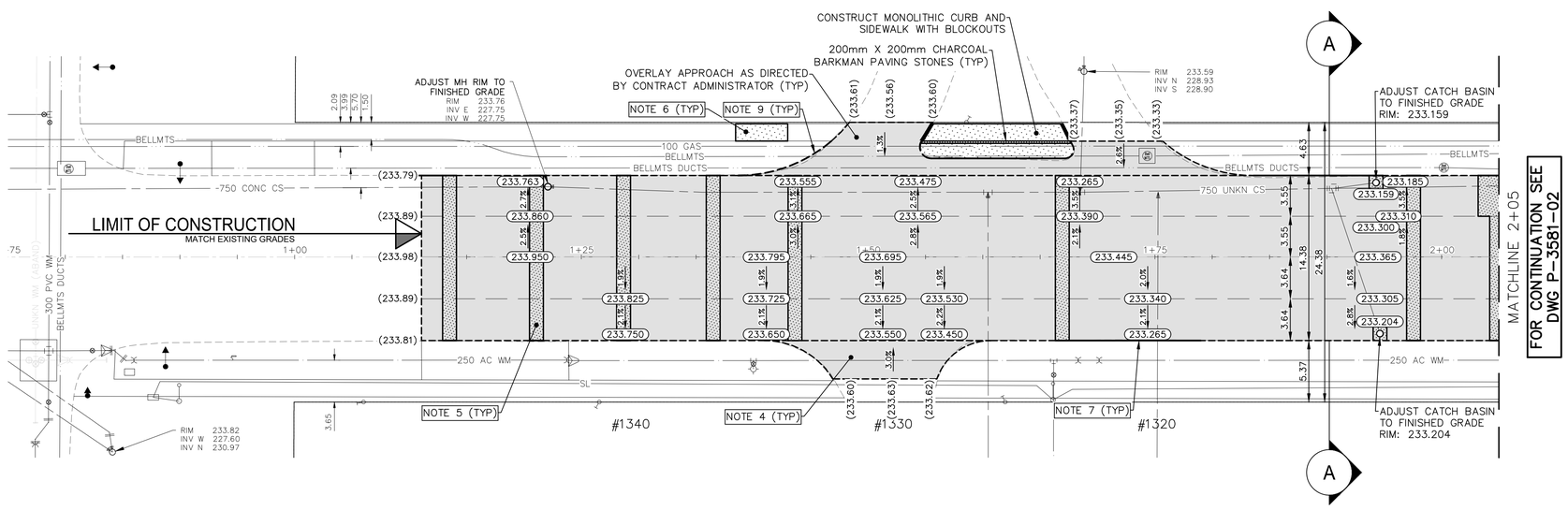

NOTES:

1. ALL WORK AND MATERIALS TO BE IN ACCORDANCE WITH THE LATEST REVISION OF THE CITY OF WINNIPEG STANDARD CONSTRUCTION SPECIFICATIONS.
2. CONTRACTOR TO CONFIRM THE LOCATION OF ALL UTILITIES/SERVICES IN THE FIELD PRIOR TO CONSTRUCTION.
3. ALL ROADWAY DIMENSIONS SHOWN ARE TO BACK OF CURB.
4. EXISTING ASPHALT TO BE PLANED AS SHOWN OR AS DIRECTED BY CONTRACT ADMINISTRATOR
5. 200mm PARTIAL CONCRETE SLAB PATCHES SHOWN ARE ONLY A REPRESENTATIVE APPROXIMATION OF THE TENDERED QUANTITIES.
6. EXISTING SIDEWALK TO BE RENEWED AS PER SD-228A AND AS DIRECTED BY CONTRACT ADMINISTRATOR.
7. EXISTING BARRIER CURB TO BE RENEWED AS PER SD-206A AND AS DIRECTED BY CONTRACT ADMINISTRATOR.
8. ALL PRIVATE WALKWAYS TO BE ADJUSTED TO NEW SIDEWALK OR TOP OF CURB ELEVATION, AS DIRECTED BY THE CONTRACT ADMINISTRATOR.
9. MODIFIED BARRIER CURB TO BE CONSTRUCTED AT ALL INTERSECTION RADII AND ALLEY RADII
10. CONTRACTORS TO TAKE PRECAUTIONARY STEPS TO PROTECT EXISTING TREES WITHIN THE LIMITS OF CONSTRUCTION FROM DAMAGE FROM CONSTRUCTION ACTIVITIES AS OUTLINED IN THE SPECIFICATIONS.
11. LAMP STANDARDS, HYDRO POLES, AND ANCHORS THAT REQUIRE TEMPORARY SUPPORT, REMOVAL OR REPLACEMENT, TO BE DONE SO AT THE EXPENSE OF THE CONTRACTOR AS NECESSARY.
12. ALL BOULEVARDS TO BE SODDED UNLESS OTHERWISE NOTED.
13. ADJUST ALL WATER VALVES, HYDRANTS, MANHOLES, AND CATCH BASINS IN WORK AREA TO GRADE.

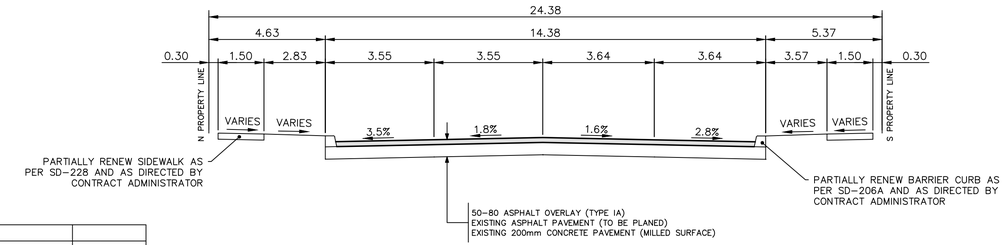

CROSS-SECTION 'A-A'

N.T.S.

	WATER MAIN			ANCHOR				
	LAND DRAINAGE SEWER			HYDRO POLE & LIGHT STANDARD				
	WASTE WATER SEWER			LIGHT STANDARD OR TRAFFIC SIGNAL				
	HYDRO		HP	HYDRO POLE				
	BELL/MTS			CURB RAMP				
	GAS			DETECTABLE WARNING SURFACE TILE				
	SIGNALS			EDGE OF SIDEWALK				
	MANHOLE			FENCE				
	CATCH BASIN			PROPERTY LINE				
	CURB INLET			EDGE OF ASPHALT				
	UTILITIES ADJUSTED			EDGE OF CONCRETE				
	PLUG			MODIFIED BARRIER CURB				
	HYDRANT			BARRIER CURB				
	VALVE			BARRIER CURB AND GUTTER				
	CURB STOP			CONC SIDEWALK			NORTH OR WEST SIDEWALK	
	IRON BAR			CONCRETE SLAB			SOUTH OR EAST SIDEWALK	
#111	CIVIC ADDRESS			ASPHALT			ROADWAY CENTRELINE	
(231.00)	PAVEMENT GRADE	(231.000)		MILLED SURFACE			NORTH OR WEST GUTTER	
230.99	GROUND GRADE			PAVEMENT REPAIR FABRIC			SOUTH OR EAST GUTTER	
EXISTING	LEGEND-PLAN	PROPOSED	EXISTING	LEGEND-PLAN	PROPOSED	EXISTING	LEGEND-PROFILE	PROPOSED

LOCATIONS APPROVED UNDERGROUND STRUCTURES

SIGNED BY:

SUPV UIG STRUCTURES DATE

LOCATION OF UNDERGROUND STRUCTURES AS SHOWN ARE BASED ON THE BEST INFORMATION AVAILABLE BUT NO GUARANTEE IS GIVEN THAT ALL EXISTING UTILITIES ARE SHOWN OR THAT THE GIVEN LOCATIONS ARE EXACT CONFIRMATION OF EXISTANCE AND EXACT LOCATION OF ALL SERVICES MUST BE OBTAINED FROM THE INDIVIDUAL UTILITIES BEFORE PROCEEDING

G.B.M. TOH 1ST EAST OF EMPRESS ST
ELEV. 234.734

NO.	REVISIONS	DATE	BY
7			
6			
5			
4			
3			
2			
1	ADDENDUM 1	2024/05/17	N.T.
0	ISSUED FOR TENDER	2024/05/16	N.T.

WSP Canada Inc.
1600 Buffalo Place
Winnipeg, MB R3T 6B8
t. 204.477.6650
f. 204.474.2864
www.wsp.com

DESIGNED BY	N.T.	CHECKED BY	R.H.
DRAWN BY	N.T.	APPROVED BY	V.M.
HOR. SCALE	1:250	RELEASED FOR CONSTRUCTION	
VERTICAL	1:10		
DATE	MARCH 2024	DATE	

ENGINEER'S SEAL

CONSULTANT ACAD DWG. NO.
CA0022819.5515-01

METRIC

WHOLE NUMBERS INDICATE MILLIMETRES
DECIMALIZED NUMBERS INDICATE METRES

ENGINEERS GEOSCIENTISTS MANITOBA
Certificate of Authorization
WSP Canada Inc.
No. 5750

FOR TENDER PURPOSES ONLY

NOT FOR CONSTRUCTION

Winnipeg

THE CITY OF WINNIPEG

PUBLIC WORKS DEPARTMENT
ENGINEERING SERVICES DIVISION

2024 PAVEMENT RENEWALS - ELLICE AVENUE

ELLICE AVENUE

MINOR REHABILITATION
STA. 1+11.06 TO STA. 2+05

CITY DRAWING NUMBER: P-3581-01

SHEET 01 OF 10

TENDER NO. 341-2024

May 17, 2024 – 12:10pm
P:\2024\CA0022819.5515 – Pavement Renewals Sargent, Ellice\02 Drawings\03_Work_Dwg\CA0022819.5515_Ellice_Ave_Plan&Profile.dwg –tab:341-2024_Drawing_P-3581-01-R1